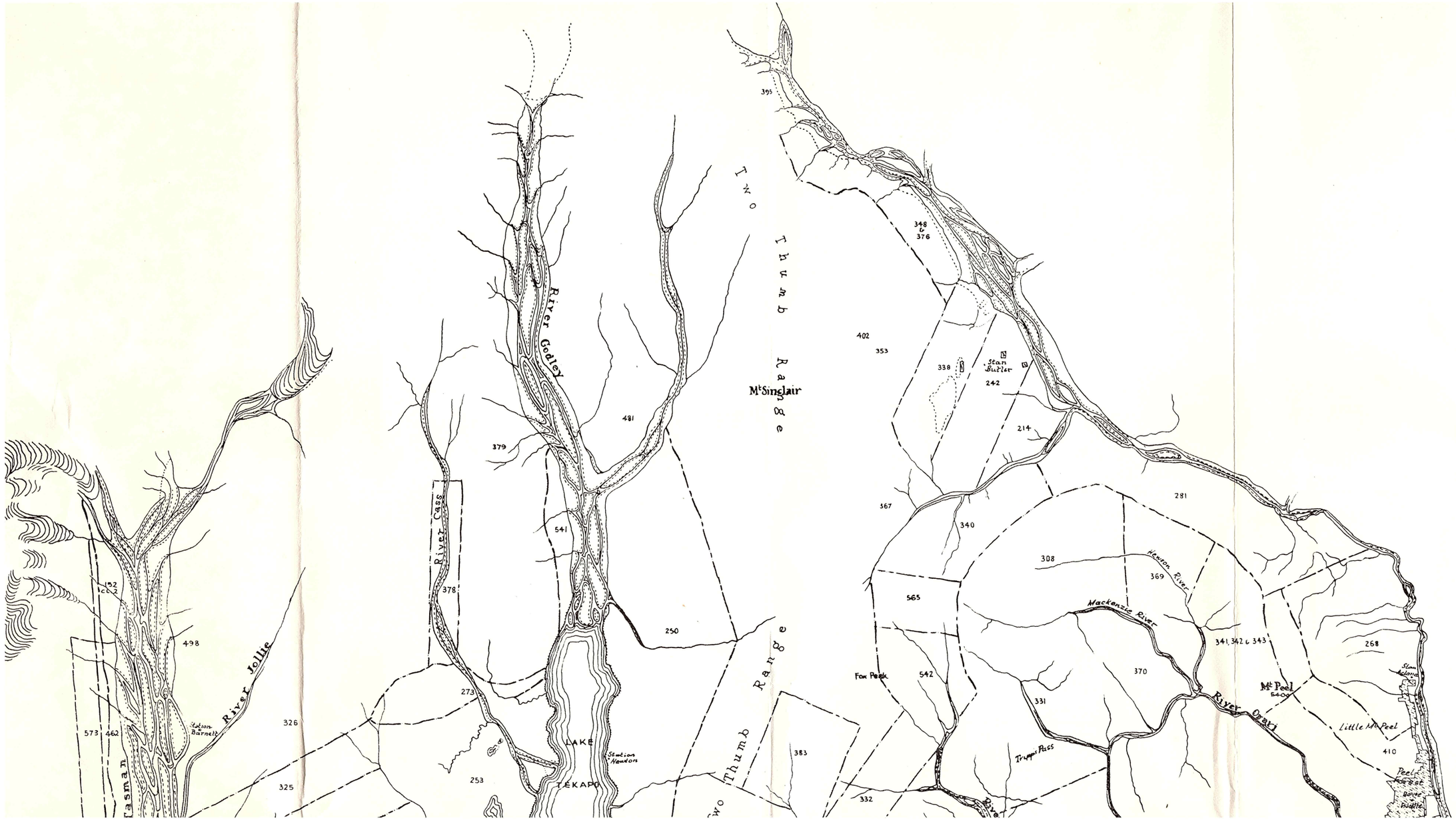
Two Thumb Range
Mt Singlair
River Godley
River Cass
LAKE TEKAPO
Two Thumb Range
Fox Peak
Mackenzie River
Henson River
Mt Peel
River Ohau
Little Mt Peel
Trig "Pacs
Peel Forest Range Buidge
Tasman
River Jollie
Station Barnett
Station Newton
Stan Butler
Stan Adams
395
348 to 376
402
353
338
242
214
481
379
541
378
250
273
253
326
325
573
462
498
152
367
340
281
308
369
565
542
331
332
383
341, 342 & 343
370
268
410

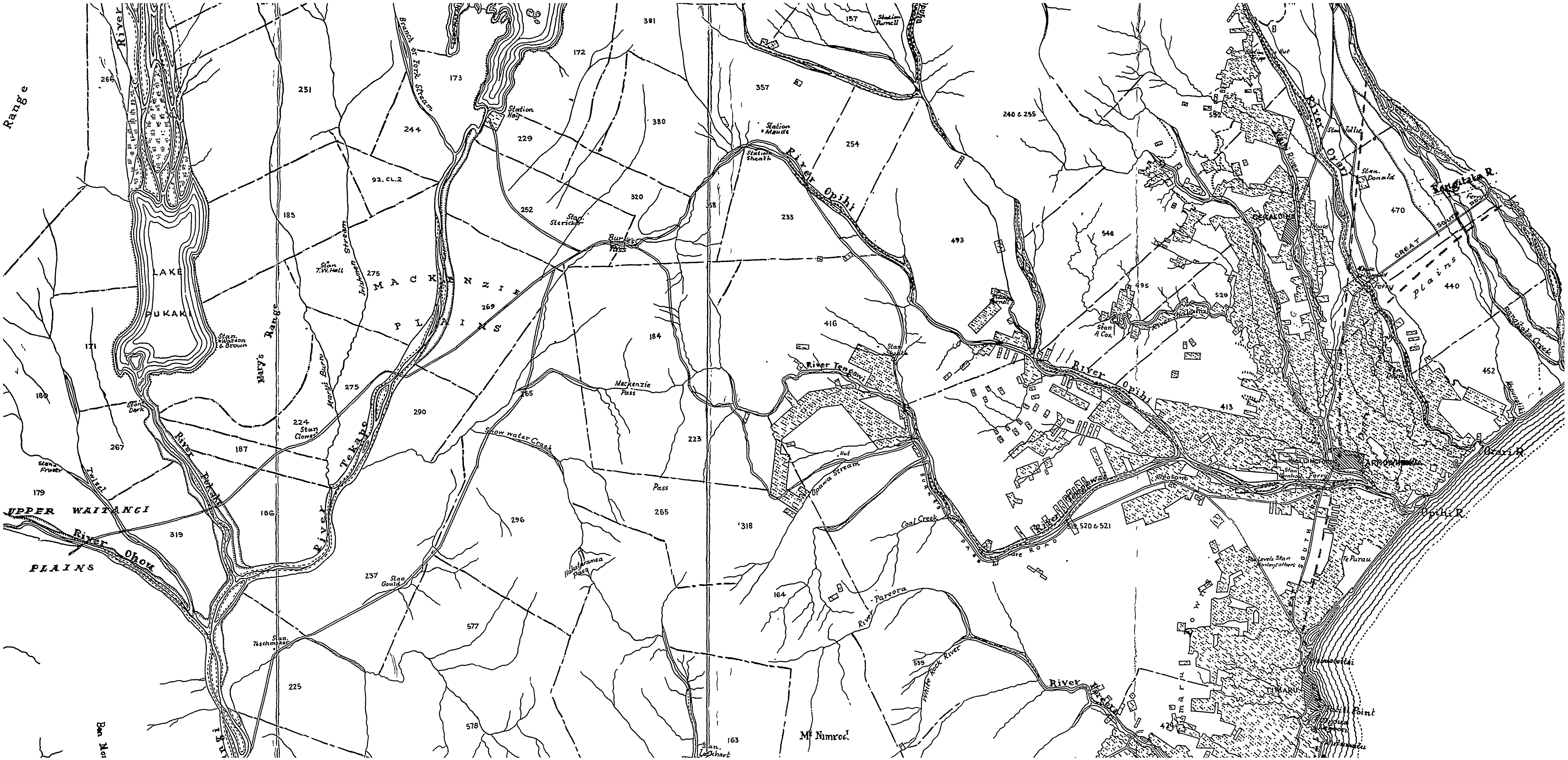
Range
River
LAKE
PUKAKI
Stan. Watson & Brown
Mary's Range
Mary's Burn
Irishman Stream
Stan T.W. Hall
MACKENZIE
PLAINS
River Tekapo
Stan Dark
River Pukaki
Stan Clowes
Stan Fraser
Twizel
UPPER WAITANGI
River Ohou
PLAINS
Branch or Fork Stream
Station Hay
Stan. Stericker
Burke's Pass
Mackenzie Pass
Snow water Creek
Pass
Stan Gould
Stan. Teschmaker
Station Purnell
Station Maude
Station Sheath
River Opihi
River Tengawai
Opawa Stream
Hut
Coal Creek
River Pareora
White Rock River
River
Mt Nimrod
Stan. Lockhart
Ben Mor
GERALDINE
River Orari
Stan. Jollie
Stan. Donald
Rangitata R.
GREAT SOUTH ROAD
plains
Rangitata Creek
Stan A Cox
Ferry
Orari R.
Opihi R.
Te Purau
TIMARU
266
251
173
172
381
157
357
244
229
380
254
240 & 255
92. CL. 2
320
252
358
233
493
544
470
185
275
269
184
416
495
529
440
171
180
275
265
290
224
452
413
267
187
223
179
186
265
318
296
319
237
164
577
539
225
578
163

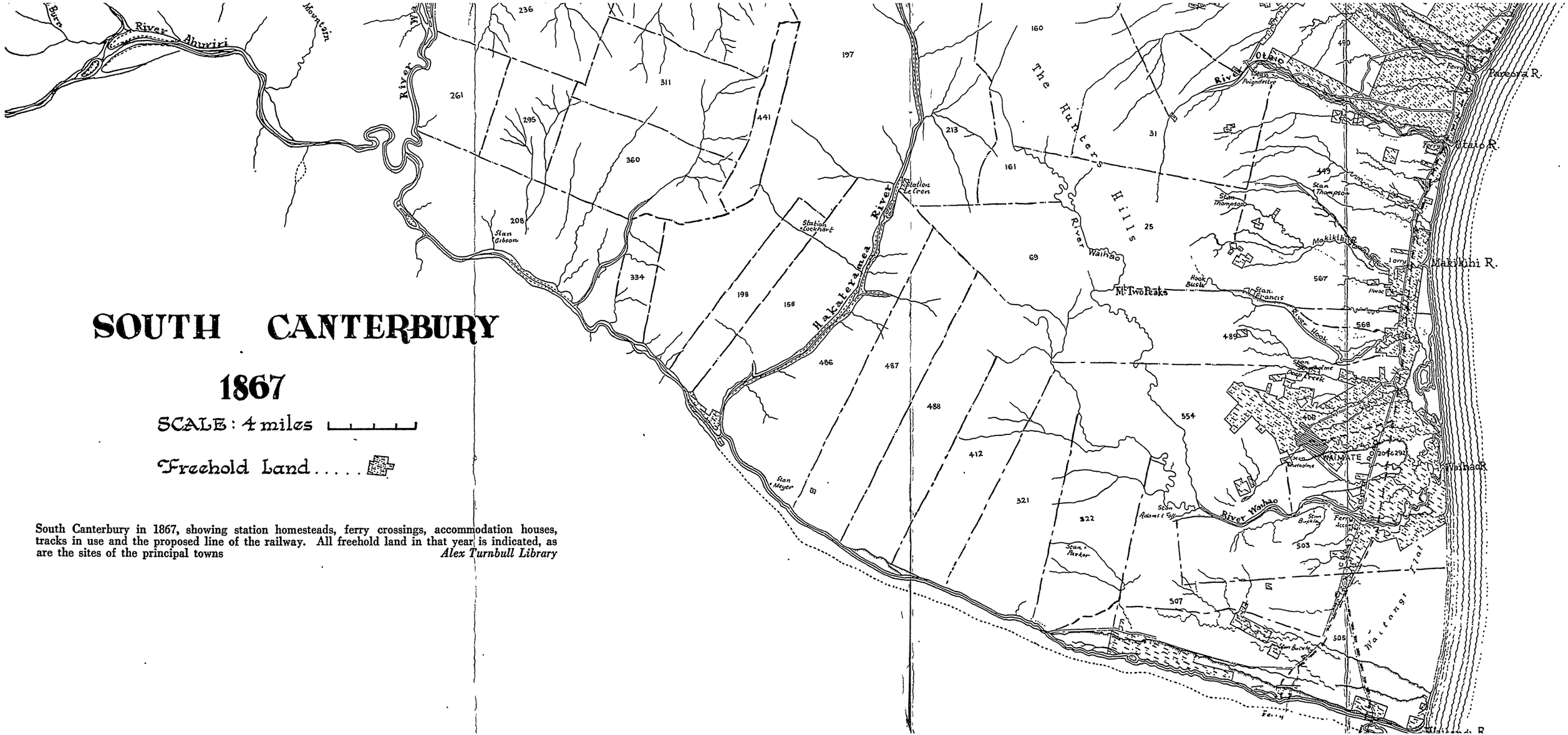

South Canterbury in 1867, showing station homesteads, ferry crossings, accommodation houses, tracks in use and the proposed line of the railway. All freehold land in that year is indicated, as are the sites of the principal towns

Alex Turnbull Library